



## Test GPX files en roadbook

**7**  
**Kilometers**

**14**  
**Waypoints**

**7**  
**Fuel Range**

Babbelavond demonstratie file voor uitleg roadbook in GPX formaat.

**START**  
FastLane karting  
Vilze  
Bilzen

**FINISH**  
FastLane karting  
Bilzen

## WARNING!!!

**THIS ROUTE MAY BE DANGEROUS. FOLLOW THIS ROUTE AT YOUR OWN RISK.**



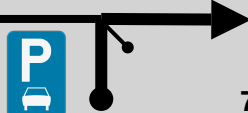
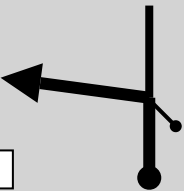
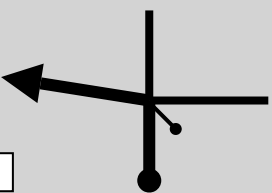

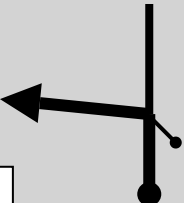
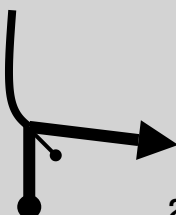
Conditions change over time. Route leads to remote areas many miles from help. This is not a "closed" course. The route crosses and travels on public roads and highways where other vehicles, pedestrians, and animals may be present. Some hazards are identified here, for illustration purposes only, but most hazards are not identified or marked. Information provided is approximate, and should not be considered precise. Obey all laws and use caution at all times. If signs, maps, or other indicators suggest the route travels into closed, illegal, private property, or otherwise restricted areas, this roadbook should not be followed into such areas.

**RALLY NAVIGATOR IS NOT RESPONSIBLE FOR THE ACCURACY OR SAFETY OF THIS ROUTE.**

**FOR PERSONAL USE ONLY**

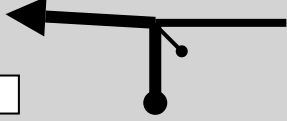
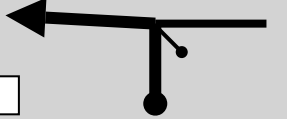
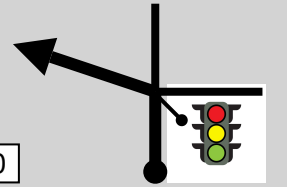
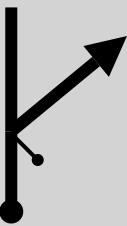
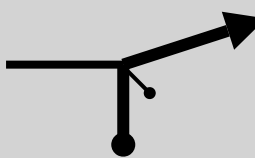
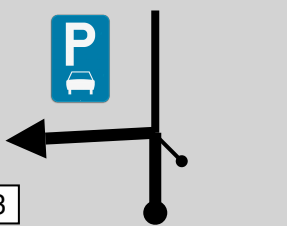
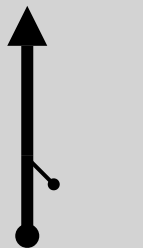

informatie@occb.be

**NOT FOR COMMERCIAL USE**

From TC		DISTANCE		DAY			
To TC		<b>7.47 km</b>		SECTION			
SPECIAL STAGE		1		RECORD			
7.47 km				TIME ALLOWED			
				<b>min</b>			
DISTANCE		DIRECTION	INFORMATION	DISTANCE REGRESS			
TOTAL	PARTIAL						
<b>1</b>				<b>1</b>			
0,00	0,00	 1 7.47	 START SS 1 7.47 km <table border="1"> <tr><td>N-50°51.612'</td></tr> <tr><td>E-5°30.480'</td></tr> <tr><td>ALT: 50 m</td></tr> </table>	N-50°51.612'	E-5°30.480'	ALT: 50 m	7,47
N-50°51.612'							
E-5°30.480'							
ALT: 50 m							
0,01	0,01	 2 7.46		7,46			
1,15	1,14	 3 6.32		6,32			
1,73	0,58	 4 5.74		5,74			
3,46	1,73	 5 4.01		4,01			
4,18	0,72	 6 3.29	Lethenstraat	3,29			
5,18	1,00	 7 2.29	Letherweg	2,29			

PROXIMA NOTA  
PROCH NOTE  
NEXT NOTE

0,49

From TC		DISTANCE		DAY		
To TC		7.47 km		SECTION		
SPECIAL STAGE		1		RECORD		
7.47 km				TIME ALLOWED		
				min		
DISTANCE		DIRECTION		INFORMATION		
TOTAL	PARTIAL			DISTANCE REGRESS		
5,67	0,49	 8 1.80		Reekstraat		1,80
6,08	0,41	 9 1.39				1,39
6,16	0,08	 10 1.31				1,31
7,29	1,13	 11 0.18				0,18
7,43	0,14	 12 0.04				0,04
7,46	0,03	 13 0.01		N-50°51.611' E-5°30.491' ALT: 60 m		0,01
7,47	0,01	 14 0.00		 FINISH SS 1 7.47 km N-50°51.613' E-5°30.481' ALT: 50 m		0,00

**7  
Km**

**14  
Waypoints**

**7 Km  
Fuel Range**

**START**  
FastLane karting Bilzen  
Vrankrijk

**FINISH**  
FastLane karting Bilzen

**POWERED BY**



Test GPX files en roadbook

**WWW.RALLYNAVIGATOR.COM**